

See Robeson County CTP

Adopted by:

Lumberton
Date: December 9, 2015

Robeson County
Date: January 19, 2016

NCDOT
Date: February 4, 2016

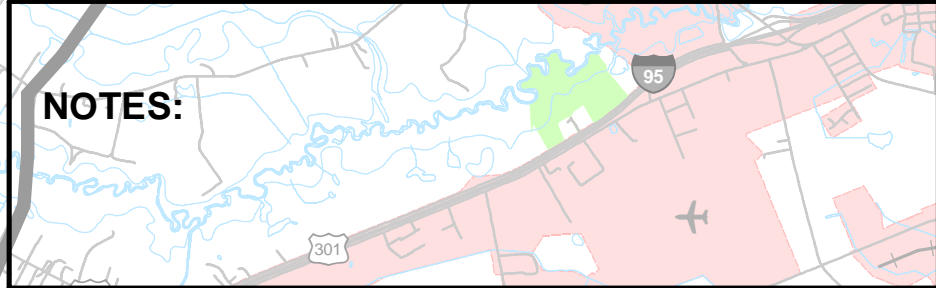
Endorsed by:

Lumber River RPO
Date: January 25, 2016


Recommended by:

Transportation Planning Branch
Date: January 26, 2016

NOTES:



See Robeson County CTP



Sheet 1 of 5

Base map date: June 2014

Refer to CTP document for more details



Lumberton

Robeson County
North Carolina

**Comprehensive
Transportation Plan**
Plan date: August 27, 2015

Sheet 1 Adoption Sheet










Sheet 2 Highway Map

Sheet 3 Public Transportation
and Rail Map

Sheet 4 Bicycle Map

Sheet 5 Pedestrian Map

Legend

-  Schools
-  Airports
-  Planning Boundary
-  Water Bodies
-  Roads
-  Rivers and Streams
-  Railroads
-  State Parks
-  Municipal Boundary